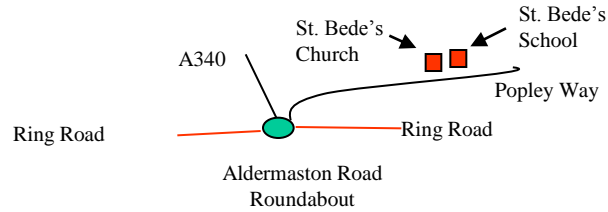
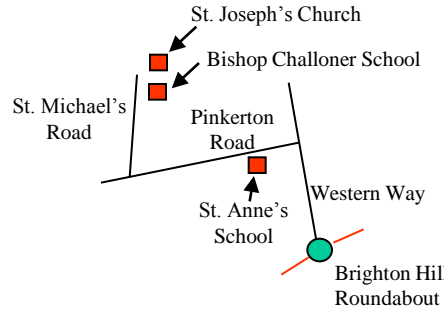


**Church of St. Bede & St. Bede's School, Basingstoke**



From the Aldermaston Road Roundabout Basingstoke, take the turning into Popley Way. Follow the road round for just over half a mile, the Church of St. Bede and St. Bede's School will be found on your left, adjacent to each other

**St. Joseph's Church & Bishop Challoner School, Basingstoke**

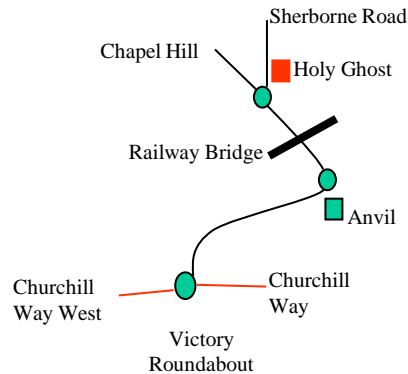


From Brighton Hill Roundabout, Basingstoke, take the exit into Western Way. Travel along Western Way for just under half a mile and turn left into Pinkerton Road. After about half a mile past St. Anne's School and turn right into St. Michael's Road. St. Joseph's and Bishop Challoner School share the same site, about a quarter of a mile down, on the right.

**St. Anne's School, Basingstoke**

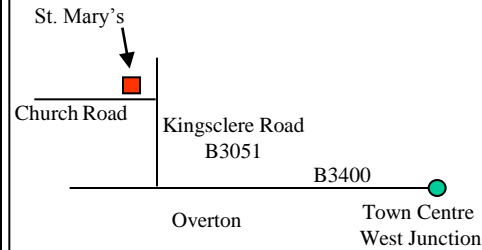
As above from Brighton Hill Roundabout St. Anne's School is in Pinkerton Road on the left.

**Holy Ghost Church, Basingstoke**



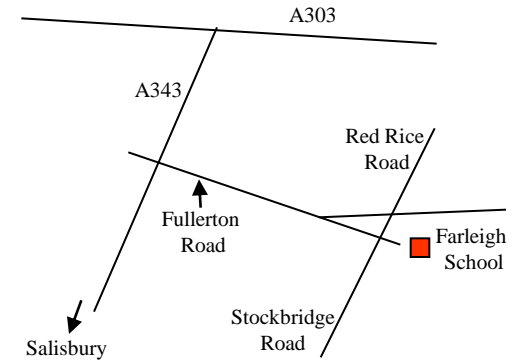
From Victory Roundabout, Basingstoke, follow signs for "The Anvil" along Alencon Link. At the mini roundabout (with "The Anvil" on your right) take the turning towards the railway bridge, proceed up Chapel Hill under the left arch of the bridge. At the next roundabout turn right into Sherborne Road, Holy Ghost is immediately on your right.

**St. Mary's, Overton**



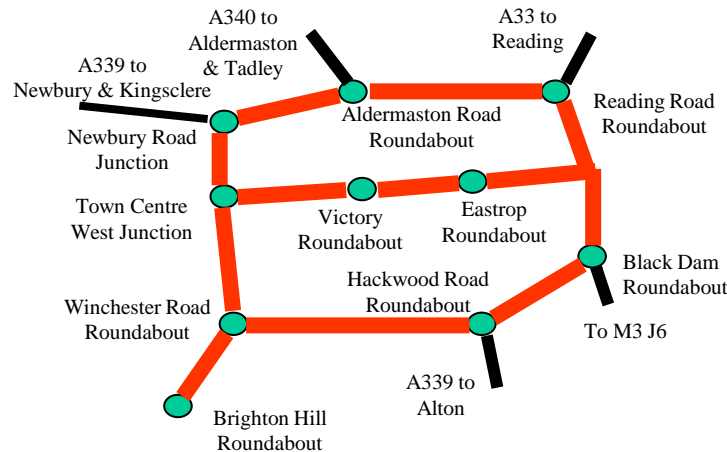
From Basingstoke Town Centre West Junction take the B3400 sign posted to Whitchurch. Stay on the B3400, passing the fire station and leisure complex, until you enter Overton. Shortly after entering Overton turn right into Kingsclere Road, the B3051. After a short distance turn left into Church Road. St Mary's is on your right.

**Farleigh School, Red Rice, Andover**

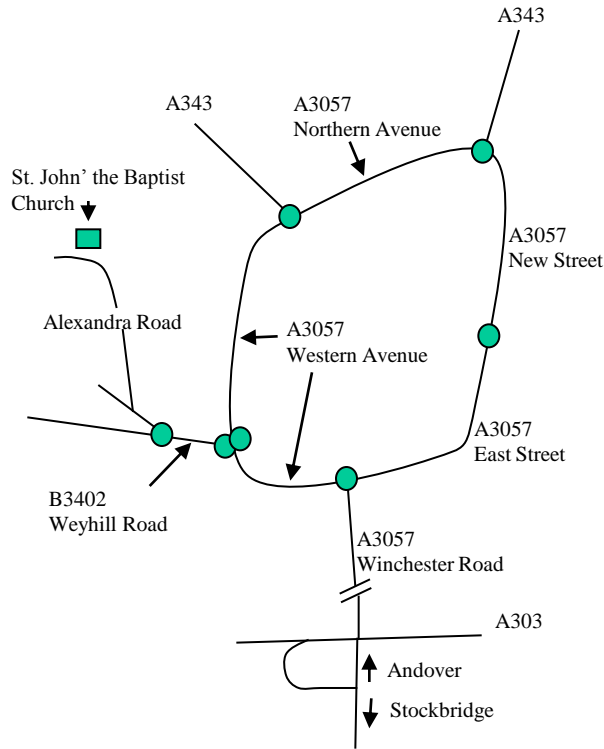


From M3 Southbound, take Junction 8, onto the A303. Follow the A303 and take the A343 exit towards Salisbury. After 1.5 miles turn left at the cross roads (signed Red Rice) into Fullerton Road. After 0.25 miles take the right fork and go straight on; Farleigh School will be ahead of you.

**BASINGSTOKE RING ROAD SCHEMATIC**

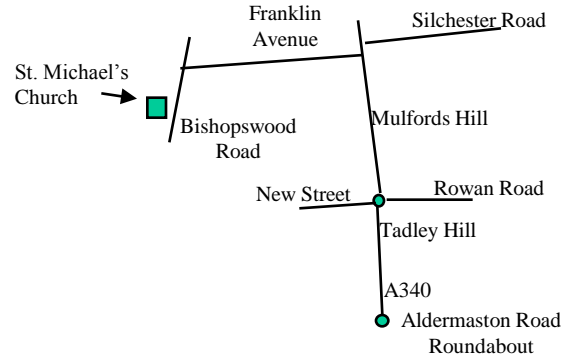


### St. John the Baptist, Andover



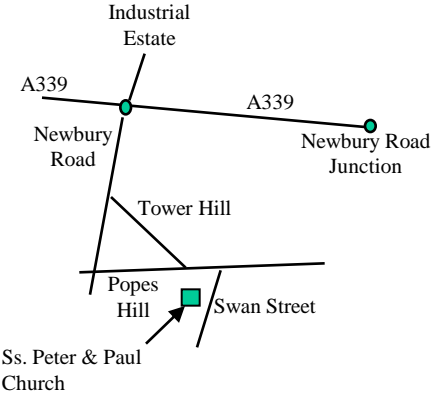
From M3 Southbound, take Junction 8, onto the A303. Follow the A303 and take the A3057 exit towards Stockbridge. This is the second exit for Andover. Follow the slip round to the A3057 and take the left turn towards Andover. Stay on the A3057 until you come to a roundabout, turn left into Western Avenue (staying on the A3057). At the next roundabout take the second exit, staying on the A3057 Western Avenue and then take the next left into the B3402, Weyhill Road. Stay on the B3402 until you come to a roundabout, take the right fork from the roundabout and take the next right turn into Alexandra Road. The Church is at the end of Alexandra Road, on the right.

### St. Michael's, Tadley



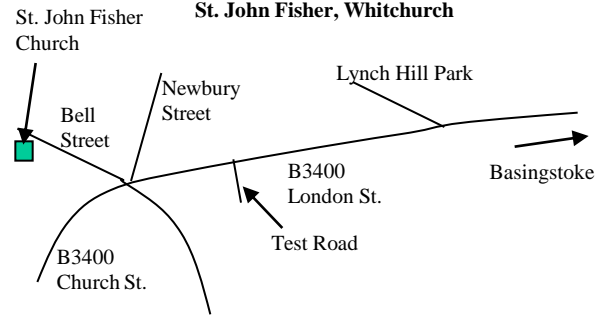
From the Aldermaston Road Roundabout, Basingstoke, take the A340, following signs to Tadley. As you enter Tadley you will travel along Tadley Hill to the roundabout, with New Street on your left and Rowan Road on your right. continue over the roundabout into Milford Hill. travel along Milford Hill for about three quarters of a mile, turning left into Franklin Avenue at the traffic lights. Travel along Franklin Avenue to the "T" junction and turn left into Bishopswood Road. The Church is a short distance along on the right hand side.

### Ss. Peter and Paul, Kingsclere



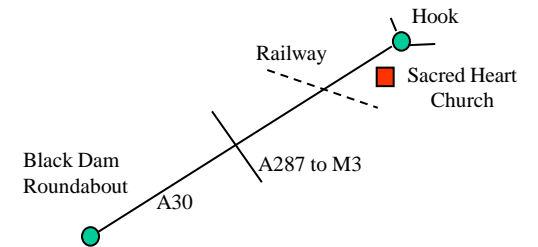
From the Newbury Road Junction, Basingstoke take the A339 towards Newbury & Kingsclere. Stay on the A339 until you reach the roundabout outside Kingsclere Park Industrial Estate (on the right). Turn left into Newbury Road and travel into Kingsclere. Follow the road and after about a quarter of a mile bear left into Tower Hill. Continue along Tower Hill and turn right into Swan Street. Ss Peter and Paul is immediately on your right.

### St. John Fisher, Whitchurch



From the Basingstoke Town Centre West Junction head away from Basingstoke towards the Leisure Park. At the next roundabout take the 4th exit, just after the Fire Station, following signs for the B3400. Go straight over the next roundabout again following signs for the B3400. Follow the B3400 into Whitchurch. At the cross road in the centre of the village take the right turn into Bell Street, just after Newbury Street. The Church is a short distance along on the left.

### Sacred Heart, Hook



From Black Dam Roundabout, Basingstoke, take the A30 away from Basingstoke. At the end of the dual carriage way (top of the hill), pass through the traffic lights, with A287 on your right. Continue on the A30, entering 30 limit, Sacred Heart Church is a short distance on the right, just after pedestrian traffic island. Alternatively travelling Northbound on the M3 leave at junction 5, take the first exit at the roundabout (A287) and turn sharp right at the A30 traffic lights. Continue to church as above.